

Rayson

MODERN HISTORY

TABOROŠI • VANN

STUDENT ATLAS OF GUAM

DUNFORD THE HAWAIIAN

POLYNESIA IN EARLY HI

Potter
Kasdon
Rayson

HISTORY OF THE HAW

Flood
Strong
Flood

PACIFIC ISLAND LEGENDS

Tales from

Cunningham / Beatty

GUAM

RAYSON • BAUER

HAWAII'I The P

RIDGELL


PACIFIC NATIONS AND



Bess Press

2010 EDUCATOR'S CATALOG

New and Upcoming Releases




A HISTORY OF AMERICAN SAMOA

Amerika Samoa Humanities Council

Brand new release from Bess Press! **A History of American Samoa** is a high school level textbook initiated and completed by the Amerika Samoa Humanities Council. The content detailed in the book ranges from the migration, discovery, and inhabitation of the western Pacific and specifically Samoa, today known as a territory just over a hundred years old. This textbook is written from the perspective of both oral and written accounts of Samoan history. It covers the geographical formation, historical inhabitation, and development of American Samoa through legends, geography, and timelines that help span a time period beginning with the earliest signs of human integration to today's modern setting. This text weaves together the historical account of a little known island with its peoples spread throughout the corners of the globe, through local myth, legend, and authentic biographical information in this comprehensive history of American Samoa.

LIST PRICE: ITEM #2992, \$93.27 (2009, HC, 384 PP., 8.75" x 11.25")

***EDUCATOR'S PRICE: \$69.95**





THE HISTORY OF THE REPUBLIC OF THE MARSHALL ISLANDS

Coming soon from Bess Press!* This academic historical text details the history of the islands from the Marshallese perspective. Throughout the last 15 years, this compilation of Western historical accounts, Marshallese oral accounts, and in-depth interviews all contributed to the first textbook relaying the most complete history of the Republic of the Marshall Islands. Although different wato, atolls, and families have their own histories, this text presents the people of the Marshall Islands who share many historical moments—the experience of colonization, the struggles of war, and the formation of an independent Marshallese nation.

LIST PRICE: ITEM #3134, \$84.95

***EDUCATOR'S PRICE: \$63.72**

*Available 2010!



PACIFIC NATIONS AND TERRITORIES FOURTH EDITION
THE ISLANDS OF MICRONESIA, MELANESIA, AND POLYNESIA




Reilly Ridgell

- * Comprehensively revised and easy to read (includes chapter vocabulary)
- * New vivid color maps and photos, charts, illustrations, and diagrams
- * Written for secondary-level students
- * Includes contributions from a team of writers from the region

TEXTBOOK (HC) LIST PRICE: Item #2464, \$93.27 (2006, 280 pp., 8" x 10")

***EDUCATOR'S PRICE: \$69.95**

STUDENT WORKBOOK: Item #2472, \$9.95, ANSWER KEY: Item #2537, \$9.95



PACIFIC NEIGHBORS SECOND EDITION
THE ISLANDS OF MICRONESIA, MELANESIA, AND POLYNESIA


Betty Dunford, Reilly Ridgell

- * New vivid color maps and photos, charts, illustrations, and diagrams
- * Pacific-centered point of view, written for elementary and middle school students
- * Includes contributions from a team of writers from the region
- * Great for use in conjunction with *Pacific Nations and Territories*

TEXTBOOK (HC) LIST PRICE: Item #2480, \$93.27 (2006, 280 pp., 8" x 10")

***EDUCATOR'S PRICE: \$69.95**

STUDENT WORKBOOK: Item #2499, \$9.95, ANSWER KEY: Item #2545, \$9.95



THE HAWAIIANS OF OLD THIRD EDITION




Betty Dunford

- * The preferred Hawaiian history text for elementary teachers
- * Written and designed to meet curriculum standards
- * Over 150 colorful illustrations, maps and photographs provide interactive learning
- * Includes pronunciation guide and glossary of Hawaiian words and terms
- * Herb Kane artwork featured throughout

TEXTBOOK (HC) LIST PRICE: Item #1379, \$79.91 (2002, 240 pp., 8" x 10")

***EDUCATOR'S PRICE: \$59.95**

STUDENT WORKBOOK: Item #1433, \$8.96, ANSWER KEY: Item #1476, \$7.95



HAWAI'I THE PACIFIC STATE

Dr. Ann Rayson, Helen Bauer

- * Written at 5th grade readability level
- * Covers pre-contact Hawai'i, the Hawaiian monarchy, and statehood
- * Includes chapters on geology and geography of the Pacific
- * Covers the important years 1990-1996, with special chapters on agriculture and tourism
- * Only Hawaiian history text written at elementary level to cover complete spectrum of state history

TEXTBOOK (HC) LIST PRICE: Item #0623, \$79.91 (2002, 240 pp., 8" x 10")

***EDUCATOR'S PRICE: \$59.95**

STUDENT WORKBOOK: Item #0631, \$8.96

TEACHER'S ANSWER KEY: Item #0739, \$7.95



Hawaiian Studies

HISTORY OF THE HAWAIIAN KINGDOM


Norris W. Potter, Lawrence M. Kasdon, Dr. Ann Rayson

- * Written by Hawai'i state educators
- * Designed to meet the standard requirements for 7th grade social studies
- * Over 200 photos, maps, illustrations, and documents from historical and state archives
- * Provides bibliography of related and primary sources
- * Includes U.S. and Hawaiian timeline, index, and glossary
- * Separate appendixes on Polynesian migration, geology, and geography


TEXTBOOK (HC) LIST PRICE: Item #1506, \$86.60 (2003, 208 pp., 8" x 10")

* **EDUCATOR'S PRICE: \$64.95**

STUDENT WORKBOOK: Item #1573, \$8.96, ANSWER KEY: Item #1581, \$7.95



Hawaiian Studies



MODERN HISTORY OF HAWAI'I

Dr. Ann Rayson


- * Balanced and accurate overview chronicling the period 1891-2003
- * Filled with color photos and graphs, as well as state archival graphics
- * Provides ideal commentary for class discussion on sovereignty and other ongoing contemporary issues
- * Created to fulfill the specific needs suggested by Hawai'i high school social studies teachers

TEXTBOOK (HC) LIST PRICE: Item #209X, \$66.60 (2002, 240 pp., 8" x 10")

* **EDUCATOR'S PRICE: \$49.95**

STUDENT WORKBOOK: Item #2103, \$8.96

TEACHER'S ANSWER KEY: Item #2111, \$7.95



Hawai'i and the Pacific



PACIFIC-CENTERED WORLD MAP

- * Available for the first time to educators in the Pacific
- * Miller cylindrical cartography applied to create even and undistorted clarity
- * Double lamination for durability and dry-erase marking
- * Most up-to-date cartography of the world and the Pacific
- * Includes flags of the world and Pacific Island nations


FLAT: Item #2916, \$52.46 (2006, 55" x 38")
 SPRING ROLLER MOUNTED: Item #2831, \$169
 BUY BOTH MAPS TOGETHER! SET: Item #2954, \$289




STATE OF HAWAI'I WALL MAP

- * Brand new and digitally enhanced
- * Blow-up map of O'ahu with major diacriticals
- * Double lamination for durability and dry-erase marking
- * Sidebar feature includes Hawai'i state facts
- * Features map key, Hawaiian archipelago, and global view of Hawai'i and the Pacific


FLAT: Item #2930, \$52.46 (2007, 55" x 40")
 SPRING ROLLER MOUNTED: Item #2947, \$169
 BUY BOTH MAPS TOGETHER! SET: Item #2954, \$289



Ancient Chamorro Society
 Hardcover: Item #058, \$54.95
 Activity Book: Item #074, \$10.95
 Answer Key: Item #0143, \$9.95




The Pacific Islands: Environment & Society
 Paperback: Item #0429a, \$29.95




Polynesia in Early Historic Times
 Douglas Oliver
 PB, 320 pp., 8.5" x 11"
 Item #1255, \$22.46




Student Atlas of Guam
 Danko Taborosi, David T. Vann
 HC, 76 pp., 8.5" x 11"
 Item #2561, \$9.71




A History of Guam
 Hardcover: Item #0682, \$64.95
 Paperback: Item #047X, \$49.95
 Skills Book: Item #0704, \$12.95
 Answer Key: Item #1263, \$9.95





Guam: A Natural History
 Hardcover: Item #0674, \$64.95
 Paperback: Item #0461, \$49.95
 Skills Book: Item #0690, \$12.95
 Answer Key: Item #1271, \$9.95



Chamorro Alphabet
 PREL
 HC, 6" x 7"
 Item #2138, \$7.46



Samoa Alphabet
 PREL
 HC, 6" x 7"
 Item #2146, \$7.46



STUDENT ATLAS OF HAWAI'I

- * Hawai'i's leading elementary student geography book
- * Colorful, engaging, comprehensive, and developmentally appropriate for use in elementary education
- * Includes sections on each island's unique geographical and local ecosystems with special sections on map reading, plate tectonics, natural disasters, and climate
- * Available in both English and Hawaiian

2000, PB, 48 PP., 8.5" x 11"

ENGLISH ATLAS: Item #0496, **\$9.71**

HAWAIIAN ATLAS: Item #1158, **\$8.21**




HAWAI'I AND PACIFIC MAP SET

- * Now available together for the first time to Hawai'i educators
- * Each map separately mounted to the same spring roller, providing extra durability for long-term use
- * Both maps represent the most current and up-to-date cartography of Hawai'i and the Pacific

BUY BOTH MAPS TOGETHER! SET: Item #2954, **\$289**

Hawaiian Studies



Stories of Old Hawai'i

Roy Kākulu Alameida

PB, 128 pp., 7" x 10"

Item #0267, **\$11.21**


Teacher's Guide: Item #0658



Pacific Island Legends

Hardcover: Item #0844, **\$11.21**

Paperback: Item #078X, **\$7.46**




Illustrated Hawaiian Dictionary

Kahikāhealani Wight

Illustrated by Robin Yoko Racoma

2005, PB, 464 pp., 4.25" x 7"

Item #2391, **\$8.21**



Hawaiian Word Book

Rainbow Word Book Series

2004, PB/CD, 104 pp., 8.5" x 11"

Item #1956, **\$11.21**




Hawaiian Word Magnets

Nā Mākēneki Hua'ōlelo Hawai'i

2006, Boxed, 4.75" x 6"

Item #1883, **\$7.46**



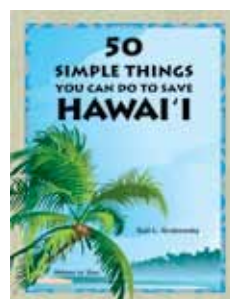
Hawaiian Word-A-Day Calendar

Kahikāhealani Wight

Illustrated by Robin Yoko Racoma

2006, Boxed, 6" x 7"

Item #2693, **\$9.71**



50 Simple Things You Can Do to Save Hawai'i

Gail L. Grabowsky

2006, PB, 192 pp., 5" x 7.75"

Item #2862, **\$7.46**



Hawai'i Wetland Field Guide

Terrell A. Erickson,
Christopher F. Puttock

2006, PB, 304 pp., 6" x 8.5"

Item #2685, **\$17.21**